







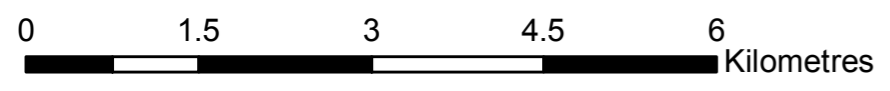


LEVEL 1
STRATEGIC FLOOD RISK ASSESSMENT

For
NEWCASTLE CITY COUNCIL

Select an index map tile to view a detailed map of the area.

-  Index Map Tile
-  Council Boundary
-  Motorway
-  A Road
-  B Road
-  Canal
-  Watercourse
-  Urban Area



Index Map

